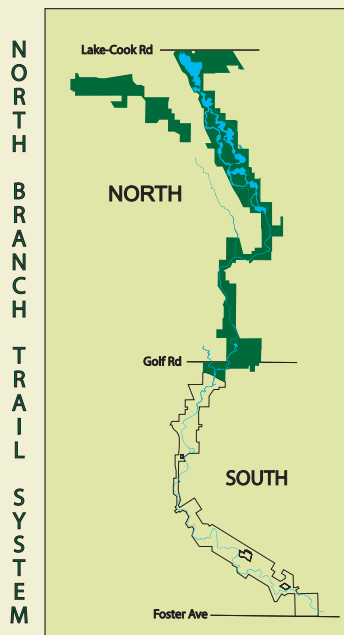
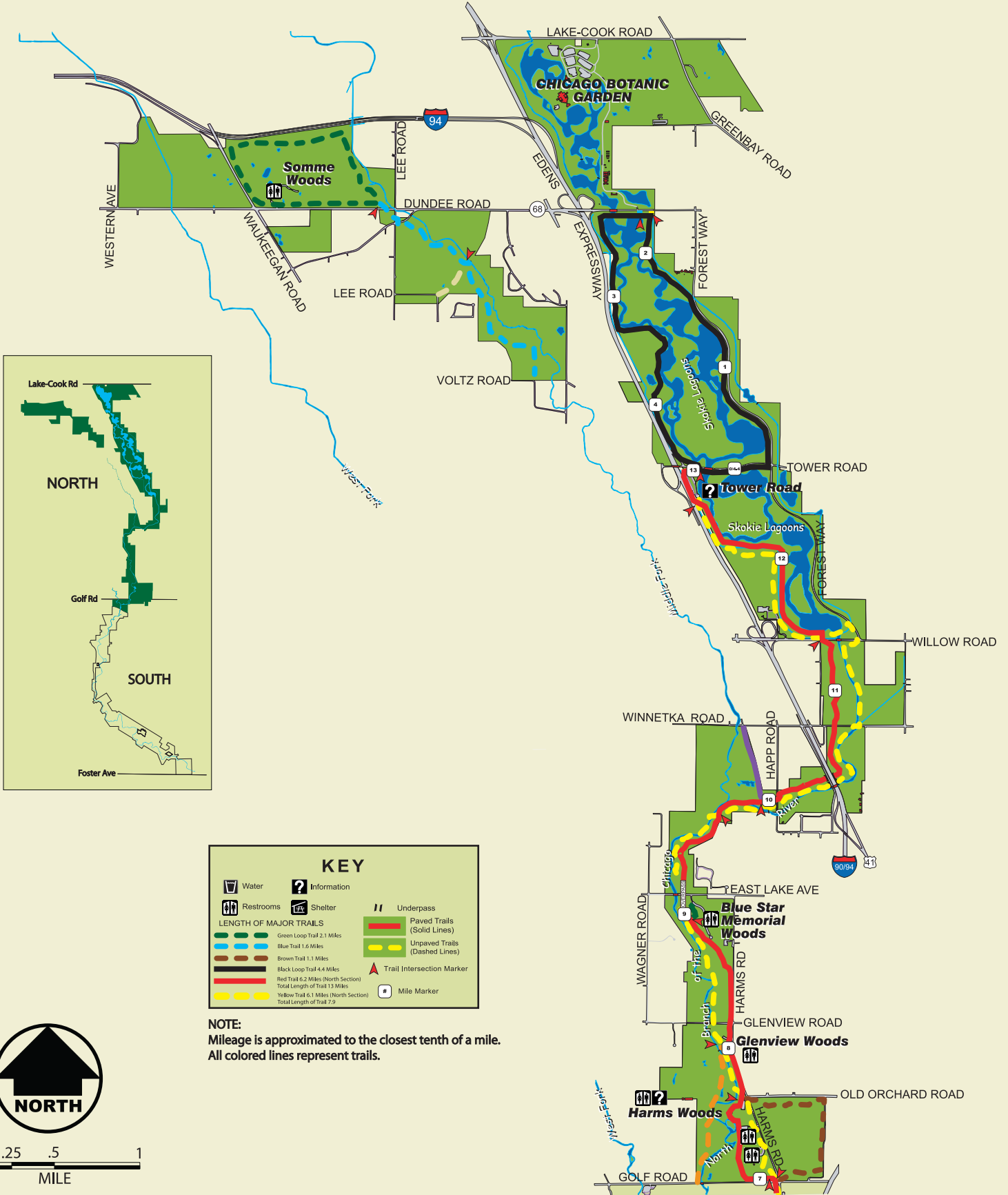
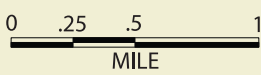


North Branch Trail System (North)



KEY			
	Water		Information
	Restrooms		Shelter
	Underpass		Trail Intersection Marker
LENGTH OF MAJOR TRAILS Green Loop Trail 2.1 Miles Blue Trail 1.6 Miles Brown Trail 1.1 Miles Black Loop Trail 4.4 Miles Red Trail 6.2 Miles (North Section) Yellow Trail 6.1 Miles (North Section)		Paved Trails (Solid Lines) Unpaved Trails (Dashed Lines) Mile Marker	

NOTE:
Mileage is approximated to the closest tenth of a mile.
All colored lines represent trails.



SEE NORTH BRANCH TRAIL (SOUTH) MAP